

CPS 4113/1 - ROBE RIVER MINING COMPANY PTY LTD

460000

470000

Area applied for: 3.2 ha for the purpose of Mineral production within the area shown pink being approximately 3.4 ha on L47/212, L47/213 and L47/214

7610000

7610000



7600000

7600000

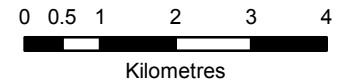
460000

470000

Legend

-  Clearing Instruments
-  Mining Tenements

Elvire Orthophoto August 2007



Scale 1:100 000

Geocentric Datum Australia 1994
Note: the data in this map have not been projected. This may result in geometric distortion or measurement inaccuracies.

.....Date.....

Officer with delegated authority under Section 20 of the Environmental Protection Act 1986.
Information derived from this map should be confirmed with data custodian acknowledged by the agency acronym in the legend.



WA Crown Copyright 2002